


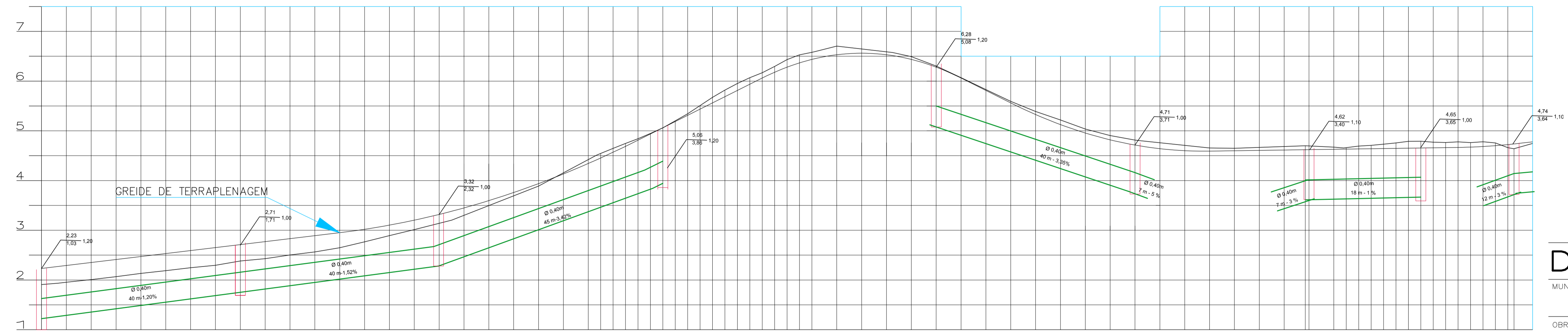
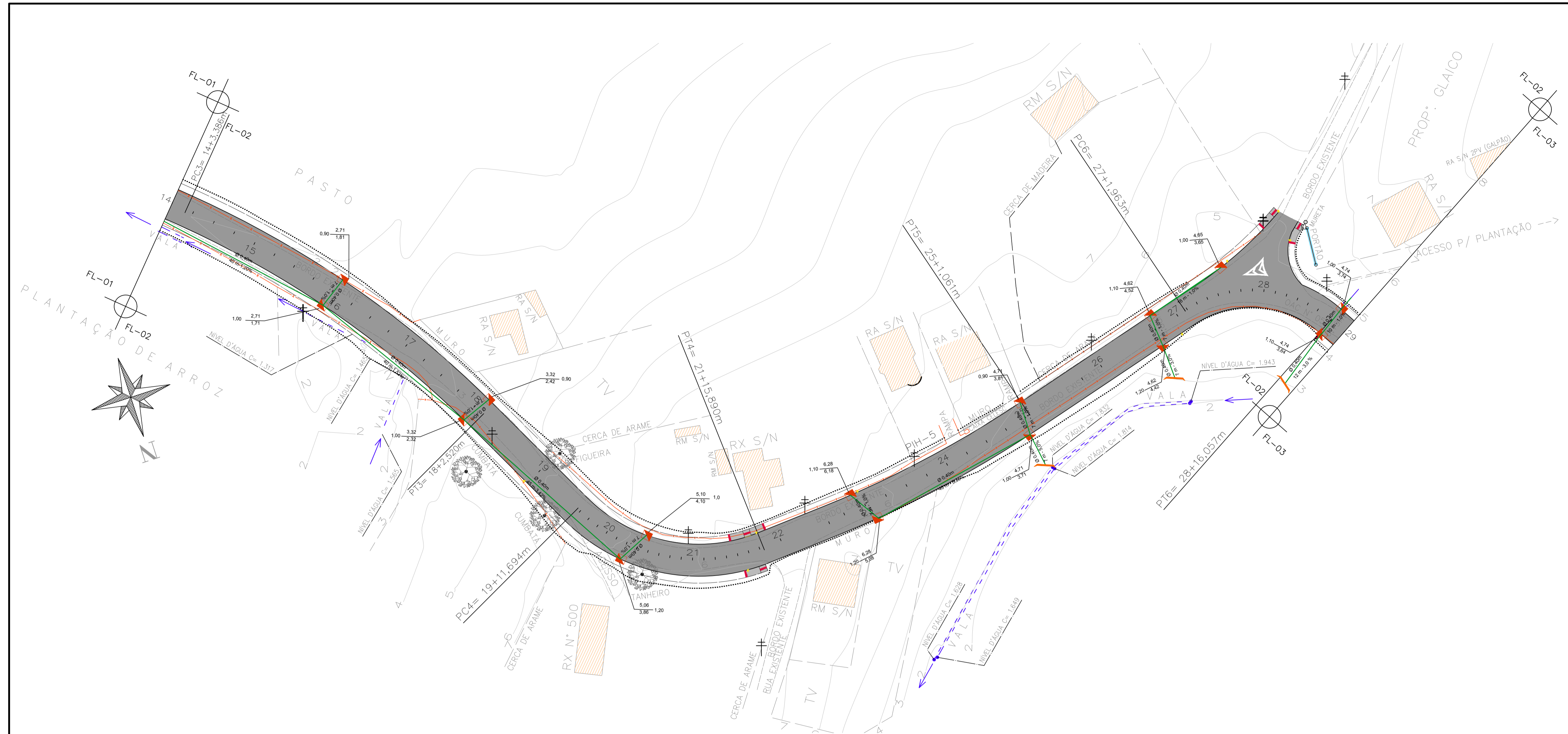


LEGENDA

-  POSTE EXISTENTE
-  CADASTRO
-  CERCA DE ARAME
-  MEIO-FIO 13X15X30X100cm
-  CL - CAIXA DE LIGAÇÃO
-  DESLOCAMENTO/DEMOLIÇÃO
-  CS - CAIXA COLETORA SIMPLES
-  BSTC - BUEIRO SIMPLES
-  BOCA DE BUEIRO



Estaca	Cotas do Terreno	Cotas do Projeto	Elementos Horizontais	Elementos Verticais
14	1,909	2,232	R= 219,742m	i= 1,20% em 60,00m
15	1,936	2,272		
16	1,955	2,292		
17	2,007	2,352		
18	2,066	2,412		
19	2,132	2,472		
20	2,187	2,532		
21	2,246	2,592		
22	2,295	2,652		
23	2,383	2,712		
24	2,428	2,772		
25	2,502	2,832		
26	2,564	2,892		
27	2,649	2,952		
28	2,767	3,020		
29	2,893	3,103		
30	3,013	3,203		
31	3,139	3,318		
32	3,204	3,382		
33	3,890	3,938		
34	4,512	4,418		
35	4,647	4,570		
36	4,747	4,689		
37	4,842	4,812		
38	4,948	4,937		
39	5,060	5,062		
40	5,201	5,167		
41	5,344	5,312		
42	5,508	5,437		
43	5,674	5,562		
44	5,819	5,687		
45	5,953	5,812		
46	6,069	5,937		
47	6,169	6,062		
48	6,296	6,179		
49	6,432	6,280		
50	6,527	6,366		
51	6,580	6,437		
52	6,600	6,458		
53	6,703	6,530		
54	6,574	6,513		
55	6,491	6,437		
56	6,304	6,280		
57	6,068	6,062		
58	5,830	5,812		
59	5,562	5,562		
60	5,390	5,328		
61	5,217	5,176		
62	5,035	4,956		
63	4,905	4,819		
64	4,815	4,714		
65	4,800	4,696		
66	4,656	4,592		
67	4,649	4,599		
68	4,700	4,621		
69	4,672	4,629		
70	4,656	4,632		
71	4,661	4,637		
72	4,680	4,640		
73	4,788	4,644		
74	4,788	4,648		
75	4,788	4,652		
76	4,791	4,655		
77	4,772	4,659		
78	4,765	4,663		
79	4,777	4,667		
80	4,762	4,673		
81	4,781	4,685		
82	4,781	4,701		
83	4,757	4,701		
84	4,692	4,724		
85	4,641	4,737		
86	4,746	4,753		

DRENAGEM PLUVIAL

MUNICÍPIO PAULO LOPES - SC

OBRA	RUA INÁCIO DUTRA	CONTEÚDO	PROJETO DE DRENAGEM PLUVIAL
PROJETO		APROVAÇÃO DA PREFEITURA	
PROJETO	VINÍCIUS FELLER Engenheiro Civil CREA/SC 147.982-3	REVISÃO	01
DATA	FEV/2020	PRANCHA	02/03

ASSOCIAÇÃO DOS MUNICÍPIOS DA REGIÃO DA GRANDE FLORIANÓPOLIS "GRANFPOLIS" ASSESSORIA DE ENGENHARIA E ARQUITETURA