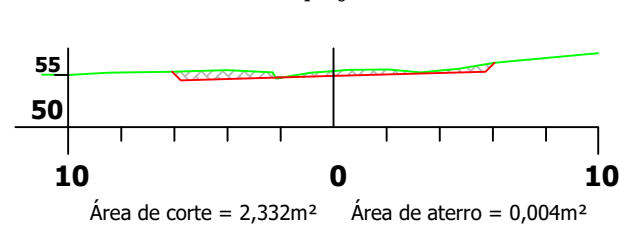


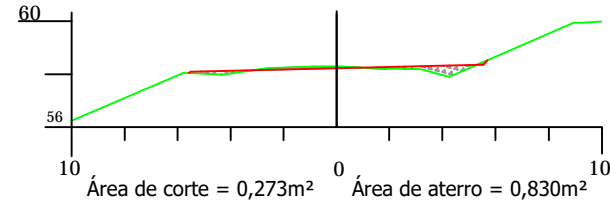
ESTACA 165

Cota do terreno: 51,783m
Cota do projeto: 51,783m



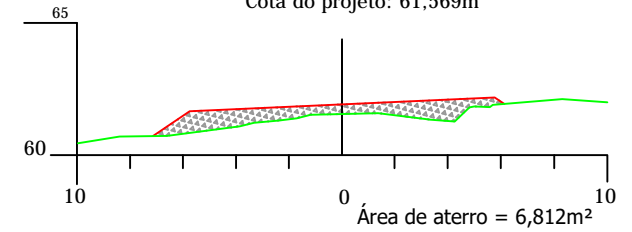
ESTACA 168

Cota do terreno: 58,288m
Cota do projeto: 58,083m



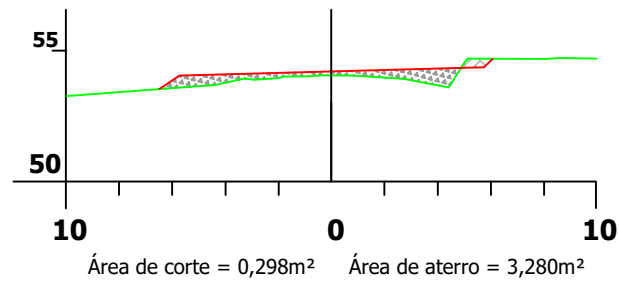
ESTACA 170

Cota do terreno: 61,541m
Cota do projeto: 61,569m



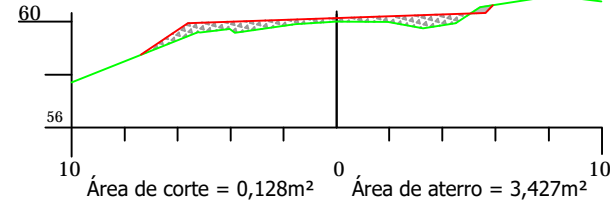
ESTACA 166

Cota do terreno: 54,007m
Cota do projeto: 54,006m



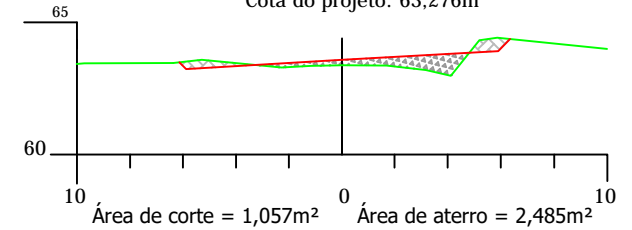
ESTACA 169

Cota do terreno: 59,991m
Cota do projeto: 59,938m



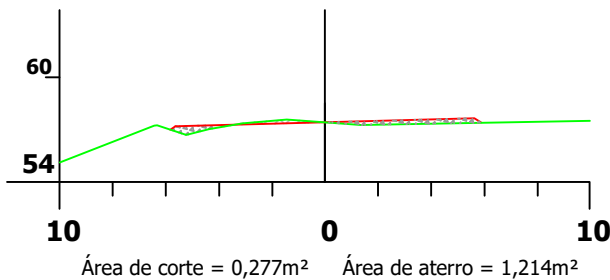
ESTACA 171

Cota do terreno: 63,393m
Cota do projeto: 63,276m



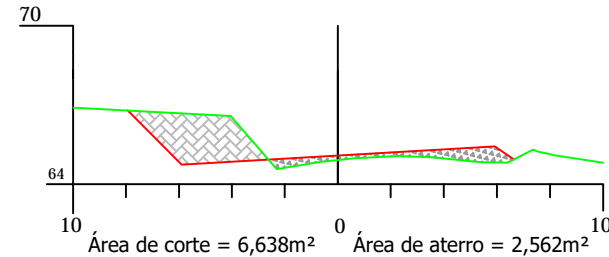
ESTACA 167

Cota do terreno: 56,280m
Cota do projeto: 56,106m



ESTACA 172

Cota do terreno: 64,915m
Cota do projeto: 64,761m



TERRENO

GREIDE



PREFEITURA MUNICIPAL DE PAULO LOPES
Secretaria de Transportes, Obras e Serviços Urbanos

Resp. Técnico:

AMANDA ALEXANDRE SVALDI
CREA/SC 124.549-1

Proprietário:

MUNICÍPIO DE PAULO LOPES
Nadir Carlos Rodrigues

SEÇÕES TRANSVERSAIS

Rua Acácio Antônio Soares
166+0,00m à 176+0,00m

Versão 03
Abril/2020

Folha 01/02