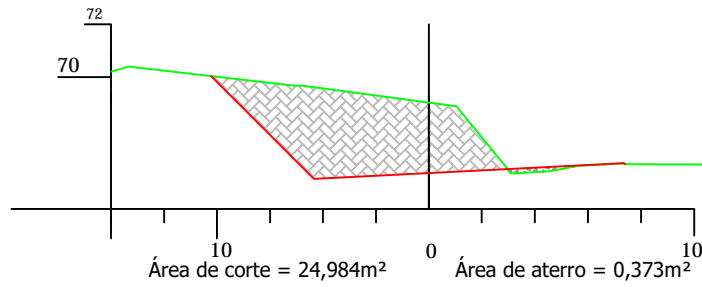


### ESTACA 173

Cota do terreno: 68,316m

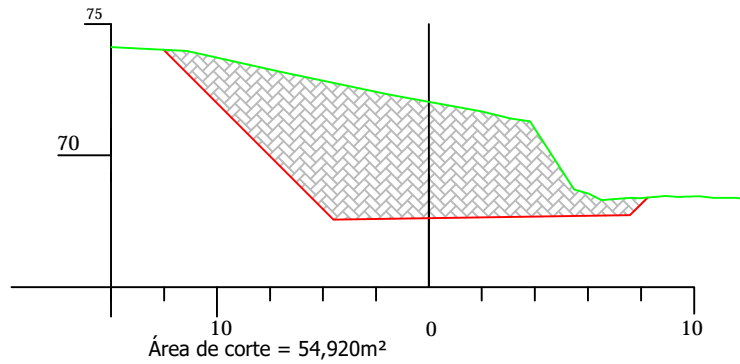
Cota do projeto: 66,169m



### ESTACA 174

Cota do terreno: 71,645m

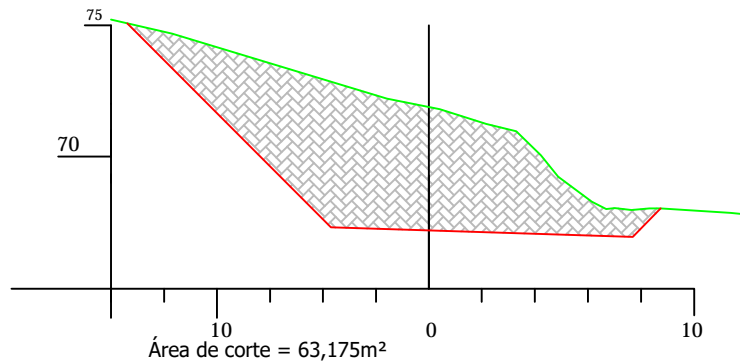
Cota do projeto: 67,577m



### ESTACA 175

Cota do terreno: 73,279m

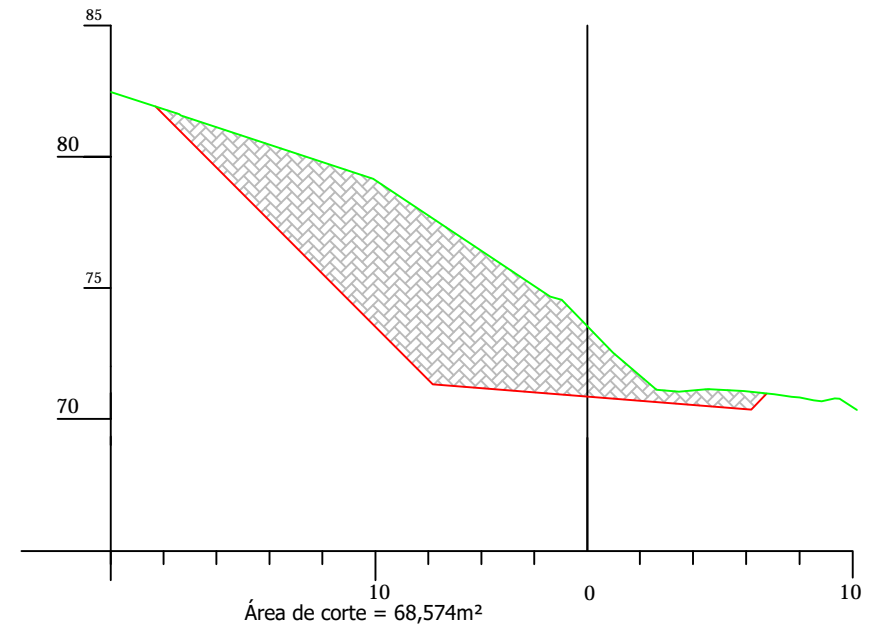
Cota do projeto: 68,984m



### ESTACA 176

Cota do terreno: 73,291m

Cota do projeto: 70,391m



 TERRENO

 GREIDE



**PREFEITURA MUNICIPAL DE PAULO LOPES**  
Secretaria de Transportes, Obras e Serviços Urbanos

Resp. Técnico:

AMANDA ALEXANDRE SVALDI  
CREA/SC 124.549-1

Proprietário:

MUNICÍPIO DE PAULO LOPES  
Nadir Carlos Rodrigues

**SEÇÕES TRANSVERSAIS**

Rua Acácio Antônio Soares  
166+0,00m à 176+0,00m

Versão 03  
Abril/2020

Folha 02/02